










Welcome to Dering Wood

This ancient, semi-natural woodland is a nature lover's dream. The site extends across almost 126 hectares (310 acres) and forms part of a much larger complex of woodland and farmland, linking the parish boundaries of Pluckley, Smarden and Edgerton.

Map key

-  Information board
-  White trail
-  Yellow trail
-  Public footpath
-  Permissive horse route
-  Car park
-  Entrance
-  Woodland Trust woodland
-  Other woodland
NB No public access



White trail

1 mile / 1.6km | Moderate | Allow 25 minutes

Follow the white waymarked trail for a short scenic walk through ancient woodland, passing through coppiced stands to where six points meet at the King George Star junction before heading back eastwards towards the car park.

Yellow trail

1.8 miles / 2.9km | Moderate | Allow 45 minutes

Follow the yellow route for a longer walk through Dering's ancient woodland, passing through areas of hornbeam and oak high forest and crossing over the King George Star junction. Boundary ditches and banks can be seen along the public right of way route.



WOODLAND
TRUST

Improvements at
this woodland have
been supported by:



Get involved. Find out more about this wood and our work as the UK's largest woodland conservation charity:
0330 333 3300 | The Woodland Trust Kempton Way Grantham Lincolnshire NG31 6LL | woodlandtrust.org.uk