













Start your adventure here

# Glen Devon Woodlands

## The road to market

The walk through Glen Quey between Dollar and Burnfoot is an old drove route, once used to walk livestock to market in Falkirk.

-  Castlehill lower loop 2km (1.25 miles)
-  Muckhart loop 3.5km (2.25 miles)
-  Castlehill upper loop 6.5km (4 miles)
-  Ben Shee loop 9.5km (6 miles)
-  Reservoirs Trail 14km, one way (8.7 miles)
-  Unsurfaced path
-  Car parking
-  Information
-  Woodland Trust woods
-  Woodland Trust boundary
-  Other woodland
-  Viewpoint

Whether it's a thirty-minute stroll or a five-hour hike, Glen Devon offers a range of walking routes to suit everyone – from the easy 2km Castlehill Lower Loop walk to the more challenging 14km Reservoirs Trail. Just follow one of the coloured way-marked routes.

### Trail Tips

There are many unsurfaced or informal paths to follow. For circular walks try starting from the layby on the A823 by Castlehill Reservoir. Or for access to the wider path network south and west of Glen Devon, start at the Glen Sherup car park.

For panoramic views of the Ochil Hills, a climb up Ben Shee, Innerdownie or Seamab is well worth the effort.

Thanks to the efforts of the Muckhart Nature Park Committee and Ochils Landscape Partnership, younger visitors can enjoy a buggy-friendly wildlife trail and pond at Muckhart Nature Park.

Please follow the Scottish Outdoor Access Code

**KNOW THE CODE BEFORE YOU GO**

Enjoy Scotland's outdoors responsibly

- take responsibility for your own actions
- respect the interests of other people
- care for the environment.



The weather in the Scottish hills and glens can change quickly. Be properly equipped when you go walking and inform someone of your whereabouts before you set off.

Top: You can spot dippers alongside rivers and burns in Glen Devon.

Right: The summit of Seamab Hill rising above Muckhart Nature Park.